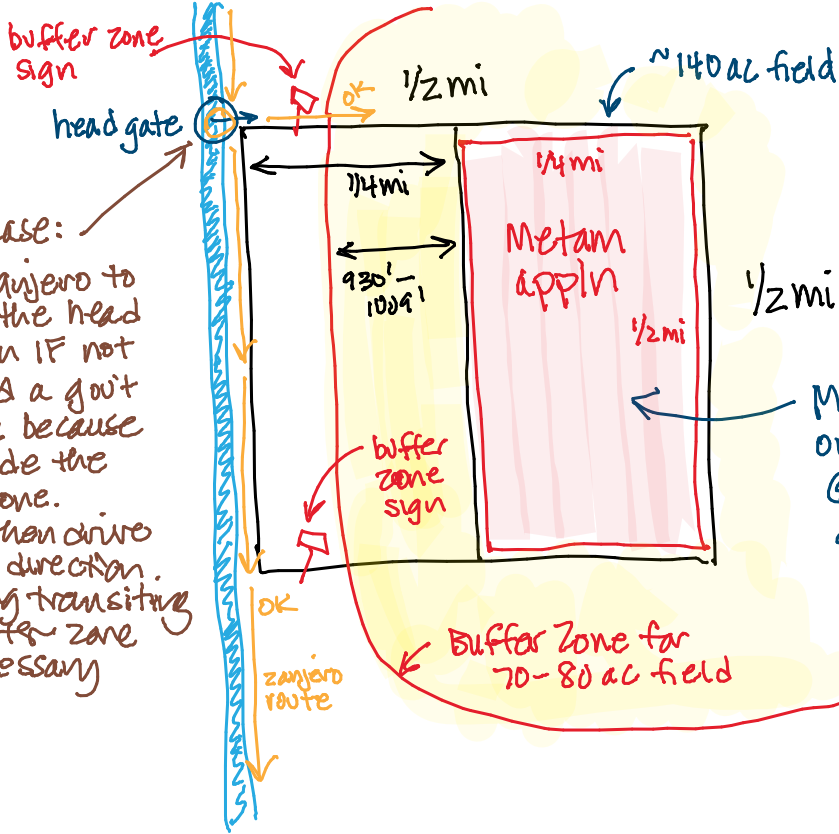


①

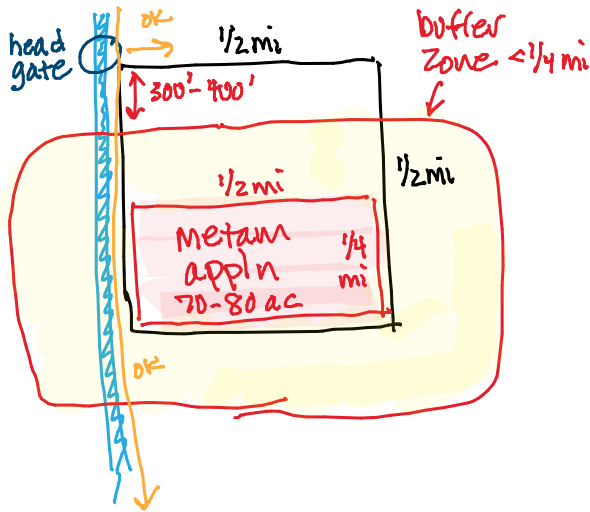


In this case:
 OK for zanjero to stop at the head gate even if not considered a govt employee because it's outside the buffer zone.
 OK to then drive in any direction, including transiting the buffer zone if necessary

Metam appln on 70-80 ac field @ 40 gall/ac = 930' to 1009' buffer zone $1/4 \text{ mi} = 1,320'$

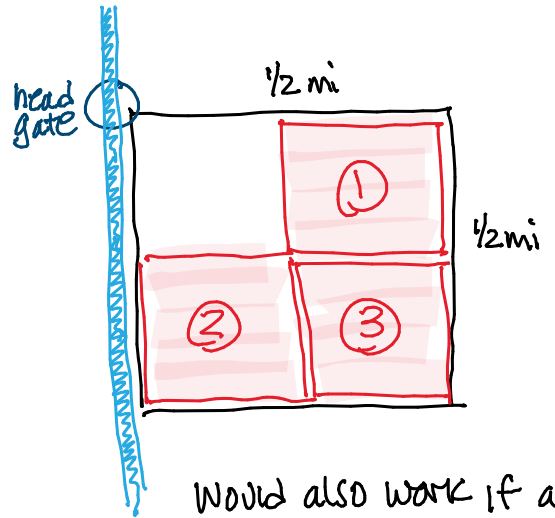
Buffer Zone for 70-80 ac field

②



Zanjero — Here again, the headgate is outside the buffer zone. In this case part of the canal is inside the buffer zone but anyone is allowed to transit that area, even someone on a bicycle.

③



Would also work if a 70 ac appln + 35 ac appln were done with the allowable time interval between the two applns. Or - 3 35-ac applns done in sequence far enough apart to satisfy the label requirement and not result in adding up (increasing) the buffer zones.

This creates extra requirements for the grower to meet. It would help if in scenario #2 or #3 the IID would grant written permission for the application if IID owns that canal/ditchbank. Not needed if the landowner/grower owns the canal.